

# GRANTEE Index to Real Estate Conveyances — Randolph County, N. C.

REG. U. S. PAT. OFFICE *Chas McCott* County Indexes Since 1888 An Identifying Trade Mark

Open at Proper Tab according to First Letter or Letters of Name and refer to Buff Sub-Index sheet for page reference.

COTT FAMILY NAME INDEX No. 1-SPLIT © 1948  
Made by Cott Index Co., Columbus, Ohio  
Sold By Comma Danieley, Raleigh, N.C.

1  
( X )

Date of Inst.	GRANTEES			GRANTORS	Kind of Instrument	Book	Page	BRIEF DESCRIPTION FOR IDENTIFICATION ONLY CORRECTNESS NOT GUARANTEED
	SURNAME	GIVEN NAMES ABCDEFGHIJ	GIVEN NAMES KLMNOP					
1907	Davis		M. L.	E. C. & E. I. York	Deed	130	27	Town Lot
1907	do		M. L.	Lucy E. Ashworth	Deed	130	28	49 Acres
1907	do			S. Y. John D. Allred	Deed	130	122	40 Acres
1907	do			R. S. R. A. Blair	Deed	130	157	51 1/2 Acres
1908	do		J. Milton	W. L. & Titia Thurber	Deed	131	134	2 3/4 Acres
1908	do	D. G.		George C. & Ada Floyd	Deed	131	251	23 Acres
1907	do		N. E.	Eli & Nora Smith	M/D	133	36	4 Acres
1905	do	D. A.		Cecil A. Farlow	M/D	133	563	25 Acres
1887	do	Henry		Franklin Davis, et al	Deed	134	163	50 Acres
1909	do et al		Mamie G.	W. G. Gannaway	P of A	134	257	-----
1909	do		J. M.	Robert L. & S. Florence Caviness	Deed	135	203	2 1/2 Acres
1907	do	D. E.		Bettie & G. L. Amick	Deed	136	165	Town Lot
1909	do		John A.	Chas I. & Jennie Lane	Deed	136	227	14 1/2 Acres
1910	do		N. E.	Jesse & Franklin Coltrane	M/D	138	215	22 Acres
1909	do	Dougan		Jno. F. & Sarah L. Laughlin	Deed	139	28	196 Acres
1910	do			R. S? L. L. & May Kennedy	Deed	139	184	28 2/5 Acres

**CANCELLED**

Continued

# GRANTEE Index to Real Estate Conveyances — Randolph County, N. C.

REG. U. S. PAT. OFFICE *Chas. M. Cotts* County Indexes Since 1888 An Identifying Trade Mark

Open at Proper Tab according to First Letter or Letters of Name and refer to Buff Sub-index sheet for page reference.

COTT FAMILY NAME INDEX No. 1-SPLIT © 1949  
Made by Cott Index Co., Columbus, Ohio  
Sold by Comma Danieley, Raleigh, N.C.

Date of Inst.	GRANTEES				GRANTORS	Kind of Instrument	Book	Page	BRIEF DESCRIPTION FOR IDENTIFICATION ONLY CORRECTNESS NOT GUARANTEED
	SURNAME	GIVEN NAMES ABCDEFGHIJ	GIVEN NAMES JKLMNO	GIVEN NAMES PQRSTUVWXYZ					
1905	Davis	Henry H.			C. E. & H. T. Curtis	Deed	123	150	160 Acres
1908	do			S. L.	Ida G. & Jesse G. Davis	M/D	125	93	175 1/2 Acres
1909	do		John F.		G. C. & M. A. Harris	M/D	126	128	100 Acres
1909	do	Henry			Maud & J. A. Walker	M/D	126	174	11 Acres
1908	do		Jno.- Minnie	Ruth	J. C. & I. G. Davis	M/D	127	536	181 Acres
1908	do		Lula		J. C. & Ida G. Davis	M/D	127	539	181 Acres
1907	do		M. L.		Armfield Laughlin Realty Co. (Exn by Shff)	Deed	128	13	3/4 Acre
1907	do et al	Dougan			Hoover Hill Gold Mining Co.	Deed	128	195	283 Acres
1907	do		Jesse G.		D. E. & Dora Davis	Deed	128	237	181 Acres
1830	do		Miller		George Sanders	Deed	128	348	246 Acres
1866	do et al			Sallie	William Diffie	Deed	128	360	45 Acres
1908	do		J. C.		----- Davis (Decd) (by Comr)	Deed	128	516	182 Acres
1908	do		J. C.		J. A. Spence (Comr)	Deed	128	516	182 Acres
1908	do		Jesse G.		Lula Davis, et al	Deed	128	519	180 Acres
1907	do et al		J. E.		A. W. & Annie Council	Deed	130	10	Town Lot
1907	do	E. E.			Annie & A. W. Council	Deed	130	11	1 Acre
	Continued								

CANCELLED  
 CANCELLED  
 CANCELLED  
 CANCELLED



# GRANTEE Index to Real Estate Conveyances — Randolph County, N. C.

1  
( v )

REG. U. S. PAT. OFFICE *Chas McCott* County Indexes Since 1868 An Identifying Trade Mark

Open at Proper Tab according to First Letter or Letters of Name and refer to Buff Sub-Index sheet for page reference.

COTT FAMILY NAME INDEX No. 1-SPLIT © 1949  
Made by Cott Index Co., Columbus, Ohio  
Sold By Comma Danieloy, Raleigh, N.C.

Date of Inst.	GRANTEES			GRANTORS	Kind of Instrument	Book	Page	BRIEF DESCRIPTION FOR IDENTIFICATION ONLY CORRECTNESS NOT GUARANTEED	
	SURNAME	GIVEN NAMES ABCDEFGHIJ	GIVEN NAMES KLMNO						
1904	Davis		M. L.	J. H. & Myrtle F. Kearns	Deed	115	333	1 Acre	
1904	do		J. C.	W. J. Armfield Jr., et al	Deed	116	248	Town Lot	
1905	do			Walter S. Clyde E. & E. C. Welborn	Deed	116	358	100 3/4 Acres	
1905	do	David Gurney		Jesse W. & Mary J. Davis	Deed	116	386	20 Acres	
1906	do		J. M.	J. A. & S. A. Patterson	Deed	117	32	200 Acres	
1906	do	D. E.		D. A. & S. G. Yates	Deed	117	60	20 Acres	
1906	do			Walter S. D. S. & E. J. Davis	Deed	117	392	20 3/4 Acres	
1900	do	Davis S.		Alice & R. L. Davis	Deed	117	394	2 Acres	
1906	do et al		J. E.	Annie & A. W. Council	Deed	117	412	Town Lot	
1906	do		W. E.	Eliza & Lewis Brown	M/D	119	90	1 Acre	
19--	do		H. E.	Sandy Coltrane	M/D	119	348	22 Acres	
1908	do		H. W.	L. J. & J. E. Russell	M/D	120	546	137 Acres	CANCELLED
1908	do	B. A.		E. C. & Mattie Spencer	M/D	120	548	120 Acres	CANCELLED
1901	do	David S.		Martin & Delphina Robbins	Deed	122	160	12 Acres	
1906	do		J. M.	G. A. & W. S. Skeen	Deed	123	9	3/4 Acre	
1906	do	G. L. Emma L.-		Eugenia B. McCain	Deed	123	121	5 Acres	
	Continued								

# GRANTEE Index to Real Estate Conveyances — Randolph County, N. C.

REG. U. S. PAT. OFFICE *Cott Index Co.* County Indexes Since 1888 An Identifying Trade Mark

Open at Proper Tab according to First Letter or Letters of Name and refer to Buff Sub-index sheet for page reference.

COTT FAMILY NAME INDEX No. 1-SPLIT © 1949  
Made by Cott Index Co., Columbus, Ohio  
Sold By Comma Danieley, Raleigh, N.C.

1  
( U )

Date of Inst.	GRANTEES				GRANTORS	Kind of Instrument	Book	Page	BRIEF DESCRIPTION FOR IDENTIFICATION ONLY CORRECTNESS NOT GUARANTEED
	SURNAME	GIVEN NAMES ABCDEFGHIJ	GIVEN NAMES KLMNO	GIVEN NAMES PQRSTUVWXYZ					
1903	Davis	D. G.			A. A. & Elizabeth A. Frazier	Deed	105	306	9 Acres
1899	do		John W.		D. H. & D. A. Hill	Deed	105	334	½ Acre
1895	do	D. F.			James A. Cole	Deed	105	488	102 Acres
1902	do	Alice	H. E.		Jas L. Johnson, et al (by Mtgs)	Deed	108	19	66 Acres
1903	do		J. S. Jesse W.- Mary J.		E. W. Davis	Deed	108	353	161 Acres
1903	do				Alice Coltrane	Deed	110	38	92 Acres
1904	do	D. Volna			Rachel R. Davis, et al	Deed	110	564	13 Acres
1901	do			Thomas	John C. & Helen L. Foust	Deed	111	154	218 Acres
1905	do	Emma Louetta			C. C. Robbins, et al	Deed	111	372	200 Acres
1901	do		J. M.		Lucy E. Ashworth	Deed	111	378	1 Acre
1904	do		John Milton		Lucy E. Ashworth	Deed	111	380	7 Acres
1904	do		M. L.		Rovena A. & E. H. Morris	Deed	111	576	7/8 Acres
1904	do		N. E.		Amanda & J. D. Robbins	M/D	112	40	45 5/8 Acres
1904	do		N. E.		Malisa & William Coltrane	M/D	112	42	7 Acres
1904	do				Hallie & Louis E. Bird	M/D	112	188	137 Acres
1905	do	G. W.			G. H. & M. A. Richardson	M/D	112	502	48 Acres
1904	do	H. M.							
		Continued							

**CANCELLED**  
**CANCELLED**



# GRANTEE Index to Real Estate Conveyances — Randolph County, N. C.

1  
( T )

REG. U. S. PAT. OFFICE *Chas McCott* County Indexes Since 1868 An Identifying Trade Mark

Open at Proper Tab according to First Letter or Letters of Name and refer to Buff Sub-Index sheet for page reference.

COTT FAMILY NAME INDEX No. 1-SPLIT © 1949  
Made by Cott Index Co., Columbus, Ohio  
Sold by Combs Danieley, Raleigh, N.C.

Date of Inst.	GRANTEES			GRANTORS	Kind of Instrument	Book	Page	BRIEF DESCRIPTION FOR IDENTIFICATION ONLY CORRECTNESS NOT GUARANTEED	
	SURNAME	GIVEN NAMES ABCDEFGHIJ	GIVEN NAMES KLMNO						GIVEN NAMES PQRSTUVWXYZ
1898	Davis	D. S.		F. Cicero Tomlinson	Deed	95	65	17 1/2 Acres	
1899	do		Reuben S.	S. J. & L. A. Blair	Deed	95	234	48 3/4 Acres	
1899	do	Davis S.		Laura A. & S. J. Blair	Deed	95	433	1700 Acres	
1892	do	Elizabeth		A. P. Davis	Agent	95	547	-----	
1869	do		Matthew	E. H. & Catherine Davis	Deed	95	551	516 Acres	
1900	do		R. L.	Mary & S. G. W. Coltrane	M/D	96	264	3 Acres	
1901	do	Dougan		Jesse M. Robbins	M/D	96	500	224 Acres	
1902	do		R. S.	Lula & Lewis L. Coltrane	M/D	97	390	165 3/4 Acres	
1902	do		R. S.	Lewis L. & Loula Coltrane	M/D	97	392	165 3/4 Acres	
1892	do	A. P.		Elizabeth & Thomas Davis	Deed	99	58	125 Acres	
1900	do		Reuben L.	D. S. & E. J. Davis	Deed	99	288	5 3/4 Acres	
1900	do		W. H.	Wm. H. & Flora Ann Hunt	Deed	103	304	30 Acres	
1891	do	A. W.		J. Elwood & Bertha E. Cox	Deed	103	448	39 1/2 Acres	
1901	do		M. L.	Annie & S. W. Laughlin	Deed	103	530	125 Acres	
1901	do		Jerome	D. B. & M. B. Davis	Deed	104	74	12 Acres	
1900	do	A. G.		M. O. Hammond	Deed	105	112	1 Acre	
	Continued								

CANCELLED

CANCELLED

# GRANTEE Index to Real Estate Conveyances — Randolph County, N. C.

REG. U. S. PAT. OFFICE *Comma* County Indexes Since 1888 An Identifying Trade Mark

Open at Proper Tab according to First Letter or Letters of Name and refer to Buff Sub-Index sheet for page reference.

COTT FAMILY NAME INDEX No. 1-SPLIT © 1940  
Made by Cott Index Co., Columbus, Ohio  
Sold by Comma Danielley, Raleigh, N.C.

Date of Inst.	GRANTEES				GRANTORS	Kind of Instrument	Book	Page	BRIEF DESCRIPTION FOR IDENTIFICATION ONLY CORRECTNESS NOT GUARANTEED
	SURNAME	GIVEN NAMES ABCDEFGHIJ	GIVEN NAMES KLMNO	GIVEN NAMES PQRSTUVWXYZ					
1881	Davis		Dougan		George Robbins	Deed	87	145	3 Acres
1896	do			R. S.	T. O. Spencer	Deed	87	192	11 Acres
1897	do			R. S.	L. J. & Rebecca A. Blair	M/D	89	142	16½ Acres
1899	do		Dougan		Samuel H. & Sarah J. Walker	M/D	89	582	205 Acres
1898	do			R. L.	D. A. Davis	Deed	90	191	98 Acres
1898	do		D. A.		Alice M. & R. L. Davis	Deed	90	195	9 Acres
1899	do		David Gurney		Adah L. & George C. Floyd	Deed	90	374	19 Acres
1891	do			Walter C.	W. A. Hamlin (Atty), et al	Deed	90	476	1 Acre
1900	do		D. S.		A. S. & Mary E. Barker	Deed	90	517	Town Lot
1897	do		D. Stanton		E. C. & Mada L. Lassiter	Deed	90	518	1½ Acres
1897	do			Nathan M.	Rosy L. & Madison L. Spencer	Deed	92	18	79½ Acres
1898	do		D. B.		Eugene & Emma Marsh	Deed	92	106	30 Acres
1898	do			Lee Andrew Jerome- Junius-Lena	(R. L.) T. N. Coltrane Est (by Comr)	Deed	92	261	105 Acres
1890	do		Eugen		----- (Decd)	Div Land	92	512	16 Acres
1898	do			P. G.	S. A. Lewis	M/D	94	289	26 Acres
1900	do		Daniel B.		Adam & Hattie Wall	M/D	94	415	3 Acres
	Continued								

CANCELLED

CANCELLED



# GRANTEE Index to Real Estate Conveyances — Randolph County, N. C.

1  
( R )

REG. U. S. PAT. OFFICE *Chas. McClellan* County Indexes Since 1888 An Identifying Trade Mark

Open at Proper Tab according to First Letter or Letters of Name and refer to Buff Sub-Index sheet for page reference.

COTT FAMILY NAME INDEX No. 1-SPLIT © 1940  
Made by COTT Index Co., Columbus, Ohio  
Sold by Comma Danieley, Raleigh, N.C.

Date of Inst.	GRANTEES			GRANTORS	Kind of Instrument	Book	Page	BRIEF DESCRIPTION FOR IDENTIFICATION ONLY CORRECTNESS NOT GUARANTEED	
	SURNAME	GIVEN NAMES ABCDEFGHIJK	GIVEN NAMES IJKLMNOP						
1893	Davis	D. B.		Robert Evans	M/D	76	504	88 1/2 Acres	CANCELLED
1893	do		M. L.	E. H. Allred	Agent	78	168	-----	
1860	do	Duncan		Christopher Ashill	Deed	78	435	199 Acres	
1894	do		R. S.	Eunis M. Fogleman	Deed	79	356	12 Acres	
1891	do	Duncan-Adline		Ann E. & John M. Kime	Deed	79	434	-----	
1894	do		John W.	R. R. Ross, et al	Deed	79	470	83 Acres	
1896	do		Lucy E.	Elen C. & W. C. Davis	M/D	80	92	1 Acre	CANCELLED
1894	do		Stanton	Jo E. & Sarah E. Dicka	M/D	80	172	27 Acres	CANCELLED
1896	do	D. B.		Emma & Eugene Marsh	M/D	80	502	30 Acres	CANCELLED
1895	do		W. E.	B. H. Hopkins	M/D	82	292	126 Acres	
1888	do		Nancy	Julius Hill	M/D	82	336	4 Acres	
1896	do	D. B.		Jesse W. Davis	M/D	82	354	20 Acres	CANCELLED
1891	do	Adaline-Duncan		James Brower, et al	Deed	84	209	-----	
1873	do		James M.	Robert & Elizabeth Little	Deed	84	572	3 Acres	
1894	do		Nathan	Sarah C. & Branson J. Blair	Deed	86	342	42.26 Acres	
1892	do		J. S.	E. W. Davis	Deed	87	53	60 Acres	
	Continued								

# GRANTEE Index to Real Estate Conveyances — Randolph County, N. C.

REG. U. S. PAT. OFFICE *Chas. M. Cott* County Indexes Since 1888 An Identifying Trade Mark

Open at Proper Tab according to First Letter or Letters of Name and refer to Buff Sub-Index sheet for page reference.

COTT FAMILY NAME INDEX No. 1-SPLIT © 1949  
Made by Cott Index Co., Columbus, Ohio  
Sold By Comma Danieley, Raleigh, N.C.

1  
( Q )

Date of Inst.	GRANTEES			GRANTORS	Kind of Instrument	Book	Page	BRIEF DESCRIPTION FOR IDENTIFICATION ONLY CORRECTNESS NOT GUARANTEED
	SURNAME	GIVEN NAMES ABCDEFGHIJ	GIVEN NAMES KLMNO					
1888	Davis		M. L.		Deed	70	91	½ Acre
1890	do		M. L.		Deed	70	178	½ Acre
1890	do			William	M/D	72	106	20 Acres
1891	do			W. G.	M/D	72	228	-----
1892	do			Reuben L.	Deed	73	128	1¼ Acres
1892	do			Nathan M.	Deed	73	130	77 Acres
1892	do			Nathan M.	Deed	73	131	8.5 Acres
1889	do			Jesse	Deed	73	183	77 Acres
1892	do			Nathan M.	Deed	73	136	36 Acres
1892	do			W. E.	Deed	73	137	121½ Acres
1892	do	Dougan		Am M. Thayer, et al	Deed	73	290	69 Acres
1892	do		Norman	Dook & E. E. Hunt	Deed	73	300	75 Acres
1887	do			T. A.	M/D	74	56	57 Acres
1890	do	Daniel		Emice & Orlindo Davis	M/D	74	84	18 Acres
1890	do		M. L.	Charles & Susan Glenn	M/D	74	207	63 Acres
1890	do	Elizabeth		M. E. & C. E. Stephenson	M/D	74	406	20 Acres
		Continued		John & M. L. Granford	M/D			

CANCELLED

CANCELLED



# GRANTEE Index to Real Estate Conveyances — Randolph County, N. C.

COTT FAMILY NAME INDEX No. 1-SPLIT © 1948  
Made by Cott Index Co., Columbus, Ohio  
Sold By Comma Danieley, Raleigh, N.C.

Open at Proper Tab according to First Letter or Letters of Name and refer to Buff Sub-Index sheet for page reference.

REG. U. S. PAT. OFFICE *ChemCott* County Indexes Since 1888 An Identifying Trade Mark

Date of Inst.	GRANTEES			GRANTORS	Kind of Instrument	Book	Page	BRIEF DESCRIPTION FOR IDENTIFICATION ONLY CORRECTNESS NOT GUARANTEED
	SURNAME	GIVEN NAMES ABCDEFGHIJ	GIVEN NAMES KLMNO					
1883	Davis		Morgan	Dougan & Lucinda Davis	Deed	61	374	40 Acres
1886	do	Dougan		Samuel A. Henley	Deed	62	146	230 Acres
1885	do		Thomas	Thomas W. Dixon (Comr), et al	Deed	63	154	67 Acres
1888	do	Dougan		M. E. & Wm. P. Kearns	Deed	63	353	234 Acres
1889	do	Dougan		Isaac F. & Susan J. Keerans	Deed	63	357	187 Acres
1889	do		Reuben	John Stalker (by Comr)	Deed	64	10	86 Acres
1889	do		Reuben	George S. Bradshaw (Comr)	Deed	64	10	86 Acres
1889	do		Reuben	John Stalker (by Comr)	Deed	64	17	82 Acres
1889	do		Reuben	George S. Bradshaw	Deed	64	17	82 Acres
1888	do	Dougan		Martha J. & John T. Brookshire	M/D	65	330	220 Acres
1890	do		T. E.	Magg M. & J. W. Staley	Deed	67	510	Lot
1891	do	Emily F.		William C. Winslow, et al	Deed	67	528	133 Acres
1891	do	Dougan		Pemuel Arnold (by Comr)	Deed	67	536	69 Acres
1890	do		M. L.	G. H. M. & S. S. Allred	Deed	70	89	1 1/2 Acres
1889	do		M. L.	G. H. M. & S. S. Allred	Deed	70	90	1/2 Acre
1891	do	Emily F.		William C. Winslow, et al	Deed	67	531	160 Acres

CANCELLED

Continued

# GRANTEE Index to Real Estate Conveyances — Randolph County, N. C.

REG. U. S. PAT. OFFICE *Cott Index Co.* County Indexes Since 1888  
An Identifying Trade Mark

☞ Open at Proper Tab according to First Letter or Letters of Name and refer to Buff Sub-Index sheet for page reference.

COTT FAMILY NAME INDEX No. 1-SPLIT © 1949  
Made by Cott Index Co., Columbus, Ohio  
Sold By Combs Danieley, Raleigh, N.C.

1  
( 0 )

Date of Inst.	GRANTEES			GRANTORS	Kind of Instrument	Book	Page	BRIEF DESCRIPTION FOR IDENTIFICATION ONLY CORRECTNESS NOT GUARANTEED
	SURNAME	GIVEN NAMES ABCDEFGHIJ	GIVEN NAMES KLMNO					
1877	Davis et al		Dougan		Deed	54	103	220 Acres
1878	do		Dougan		Deed	54	106	139 Acres
1883	do			Thomas	Deed	54	500	-----
1885	do			Thomas	Deed	54	501	-----
1885	do			Thomas	Deed	54	501	-----
1885	do			Reuben	Deed	54	506	115 $\frac{1}{2}$ Acres
1885	do		Dougan		Deed	54	603	17 Acres
1884	do			Reuben I.	Deed	55	10	120 Acres
1883	do		A. W.		Deed	55	200	63 Acres
1874	do			Jesse	Deed	55	206	80 Acres
1881	do			W. S.	Deed	55	430	211 Acres
1876	do			Jesse	Deed	58	71	5 Acres
1877	do			Thomas	Deed	59	2	125 Acres
1830	do			Miller	Deed	59	319	150 Acres
1882	do			Jesse	Deed	60	371	10 Acres
1860	do			James	Deed	60	408	250 Acres
	Continued							



# GRANTEE Index to Real Estate Conveyances — Randolph County, N. C.

1  
( N )

REG. U. S. PAT. OFFICE *Cott Index Co.* County Indexes Since 1888 An Identifying Trade Mark

Open at Proper Tab according to First Letter or Letters of Name and refer to Buff Sub-Index sheet for page reference.

COTT FAMILY NAME INDEX No. 1-SPLIT © 1948  
Made by Cott Index Co., Columbus, Ohio  
Sold by Comma Danieley, Raleigh, N.C.

Date of Inst.	GRANTEES			GRANTORS	Kind of Instrument	Book	Page	BRIEF DESCRIPTION FOR IDENTIFICATION ONLY CORRECTNESS NOT GUARANTEED
	SURNAME	GIVEN NAMES ABCDEFGHIJ	GIVEN NAMES KLMNO					
1891	Davis	David A.	J. M.- Nancy E.- Nathan E.-	Sarah T.	Reuben Davis Est	Div Land	48 61	378 1/2 Acres
1886	do		Jesse W.- Mary J.		Reuben Coltrane Est	Div Land	48 31	20 Acres
1891	do	David A.			Reuben Davis Est	Div Land	48 61	98 1/2 Acres
1891	do			Sarah T.	Reuben Davis Est	Div Land	48 61	33 3/4 Acres
1891	do		Nancy E.		Reuben Davis Est	Div Land	48 61	63 3/4 Acres
1891	do		Nathan E.		Reuben Davis Est	Div Land	48 61	115 Acres
1891	do		J. M.		Reuben Davis Est	Div Land	48 61	70 Acres
1912	do et al	D. M.		R. S.	James M. Davis Est	Div Land	48 105	192 Acres
1912	do et al	D. M.			James M. Davis Est	Div Land	48 105	42 Acres
1912	do et al			R. S.	James M. Davis Est	Div Land	48 105	42 Acres
1884	do	Dougan			C. H. Rush, et al	M/D	51 163	3 Acres
1885	do	Elizabeth			John & M. L. Cranford	M/D	51 509	40 Acres
1883	do	Dougan			Henry C. & Frances J. Kearns	Deed	53 122	205 Acres
1875	do			S. Y.	J. M. Worth	Deed	53 144	221 Acres
1872	do	Dougan			Apsilla & Riley Hill	Deed	53 151	70 Acres
1880	do	Dougan			John & Abigail Arnold	DEED	54 101	220 Acres
	Continued							

CANCELLED

# GRANTEE Index to Real Estate Conveyances — Randolph County, N. C.

REG. U. S. PAT. OFFICE *Cott Index* County Indexes Since 1888 An Identifying Trade Mark

Open at Proper Tab according to First Letter or Letters of Name and refer to Buff Sub-Index sheet for page reference.

COTT FAMILY NAME INDEX No. 1-SPLIT © 1948  
Made by Cott Index Co., Columbus, Ohio  
Sold by Comma Danieley, Raleigh, N.C.

CANCELLED

CANCELLED

Date of Inst.	GRANTEES			GRANTORS	Kind of Instrument	Book	Page	BRIEF DESCRIPTION FOR IDENTIFICATION ONLY CORRECTNESS NOT GUARANTEED
	SURNAME	GIVEN NAMES ABCDEFGHIJ	GIVEN NAMES KLMNO					
1875	Davis		Nathan M.	Duncan Newlin	Deed	39	328	144 Acres
1876	do	Dougan		Alis & Wm. H H Hill	Deed	39	344	-----
1876	do	Dougan		Linsey & Lydia Pearce	Deed	39	346	37 1/2 Acres
1877	do	G. B.		State	Grant	40	229	21 Acres
1878	do et al	Enoch H.		G. L. Davis	C/M	40	435	Chattel
1878	do	Dougan		Nancy Beckerdite	Deed	41	206	134 Acres
1879	do		J. M.	John C. Cox	C/M	41	424	Chattel
1880	do		J. M.	William E. Tomlinson	Deed	42	19	35 3/4 Acres
1877	do		Lemuel	John H. Conner, et al	Deed	42	385	13 Acres
1878	do	Henry		B. Y. Davis Est (by Comr)	Deed	42	415	50 Acres
1881	do		Lucinda	Levi Harrelson, et al	Deed	42	453	220 Acres
1881	do		Josephine	Sophia Davis	Deed	42	473	75 Acres
1883	do		James M.	M. A. & R. L. Coltrane	Deed	45	233	120 Acres
1884	do			William J. R. F. Allred, et al	M/D	46	269	90 Acres
1882	do		Jesse W.	Samuel B. Tamar E.- Samuel B.- Sybil M.- Elihu B. Farlow, et al	Deed	47	274	93 Acres
1877	do et al			David & Rachel Davis	Deed	47	277	93 Acres
	Continued							



# GRANTEE Index to Real Estate Conveyances — Randolph County, N. C.

1  
( 1 )

REG. U. S. PAT. OFFICE *Chas McCott* An Identifying Trade Mark  
County Indexes Since 1886

Open at Proper Tab according to First Letter or Letters of Name and refer to Buff Sub-Index sheet for page reference.

COTT FAMILY NAME INDEX No. 1-SPLIT © 1940  
Made by COTT Index Co., Columbus, Ohio  
Sold By Combs Daniely, Raleigh, N.C.

Date of Inst.	GRANTEES			GRANTORS	Kind of Instrument	Book	Page	BRIEF DESCRIPTION FOR IDENTIFICATION ONLY CORRECTNESS NOT GUARANTEED
	SURNAME	GIVEN NAMES ABCDEFGHIJ	GIVEN NAMES KLMNO					
1867	Davis	Dougan		Enoch & Laura Burns	Deed	35	494	139 Acres
1866	do		James	Sallie Chrisco	Deed	35	498	500 Acres
1860	do		Macaqah	Pemuel Arnold	Deed	36	77	100 Acres
1871	do et al		Mathew	Harriett & Henderson Smith	Mtgm	36	400	212 Acres
1871	do	Dougan		Millicent & Azel G. Rush	Deed	36	426	100 Acres
1858	do	Horney		James Cooper	Bond	37	110	30 Acres
1872	do		Lemuel	Alson G. Davis	B of S	37	267	Chattel
1872	do		Lemuel	Alson G. Davis	Deed	37	270	90 Acres
1873	do	A.M.- Berseba		Mary & Isham Bean	Deed	37	409	76 Acres
1868	do		Reuben	Averil P. & Permelia G. Johnson	Deed	37	524	43 Acres
1868	do		Nathan M.	Reuben & Nancy Davis	Deed	37	526	209 Acres
1868	do		Reuben	Rachel & Nathan M. Davis	Deed	37	533	135 Acres
1873	do		Solomon Y.	Nancy M. & Ansel Parrish	Deed	38	84	73 Acres
1873	do	Dougan		Jason G. & Lucitta S. Harris	Deed	38	109	165 Acres
1874	do	Daniel B.		Branson & Martha Coltrane	Deed	38	578	200 Acres
1871	do		Josephine	Sophia	Deed	38	786	75 Acres
	Continued							

# GRANTEE Index to Real Estate Conveyances — Randolph County, N. C.

REG. U. S. PAT. OFFICE *ComCo* County Indexes Since 1888 An Identifying Trade Mark

Open at Proper Tab according to First Letter or Letters of Name and refer to Buff Sub-Index sheet for page reference.

COTT FAMILY NAME INDEX No. 1-SPLIT © 1949  
Made by COTT Index Co., Columbus, Ohio  
Sold By Comma Danieley, Raleigh, N.C.

1  
( K )


Date of Inst.	GRANTEES			GRANTORS	Kind of Instrument	Book	Page	BRIEF DESCRIPTION FOR IDENTIFICATION ONLY CORRECTNESS NOT GUARANTEED
	SURNAME	GIVEN NAMES ABCDEFGHIJ	GIVEN NAMES KLMNOP					
1858	Davis		Joshua		Isiah Pickett	Deed	31	387 133 Acres
1858	do		Joshua		Thomas I. Hill	Deed	31	389 61 Acres
1859	do et al		Joshua Tr.		Robert P. Jones	D of T	31	423 Chattel
1838	do		James		Henry Davis et al	Deed	31	456 200 Acres
1861	do et al		Joshua		Henderson Kinny	D of T	32	227 Chattel
1861	do et al			R. W.	William Commons	D of T	32	256 Chattel
1861	do et al		Kelly D.		Henry Wheeler	D of T	32	261 125 Acres
1863	do	Ellen			John C. Allred	Deed	32	511 6 Acres
1852	do		Martha		Jonathan M. Davis	Deed	33	49 231 Acres
1862	do		Nathan M.	Reuben	David Davis	Deed	33	220 201 Acres
1864	do		Nathan M.	Reuben	Lindsay Coltrane	Deed	33	222 139 Acres
1866	do et al		Matthew		Elijah Hardister	Mtge	33	267 65 Acres
1867	do		Matthew		Samuel Cranford	Deed	33	409 4 Acres
1869	do	Franklin			Homestead	Report	34	440 -----
1868	do	E. H.			Matthew Davis, Jr. (Extr) et al	Deed	35	256 516 Acres
1866	do		Lemuel		John C. Allred	Deed	35	421 64 Acres
	Continued							



# GRANTEE Index to Real Estate Conveyances — Randolph County, N. C.

1  
( J )

REG. U. S. PAT. OFFICE *Chas. McCall* County Indexes Since 1888 An Identifying Trade Mark

 Open at Proper Tab according to First Letter or Letters of Name and refer to Buff Sub-Index sheet for page reference.

COTT FAMILY NAME INDEX No. 1-SPLIT © 1949  
Made by Cott Index Co., Columbus, Ohio  
Sold by Comma Danieley, Raleigh, N.C.

Date of Inst.	GRANTEES			GRANTORS	Kind of Instrument	Book	Page	BRIEF DESCRIPTION FOR IDENTIFICATION ONLY CORRECTNESS NOT GUARANTEED
	SURNAME	GIVEN NAMES ABCDEFGHIJ	GIVEN NAMES KLMNO					
1853	Davis		Jesse	Mahlon Allred	Deed	29	434	14.8 Acres
1855	do et al	Close		William E. H A & L N Davis	D of T	30	135	1 Acre
1856	do et al		James	John C & Nathan Overton	D of T	30	143	31.9 Acres
1856	do et al		Jonathan	Rachel Daniel Coltrane Est.	Div Land	30	315	-----
1856	do		Jonathan	Survey	Survey	30	320	60 Acres
1856	do		Macaiah	Ernm Davis	Deed	30	398	100 Acres
1857	do		Joshua	Wiley Pickett	Deed	30	472	8 1/2 Acres
1856	do	Charles W.		Robert H. Gray	Deed	30	475	50 Acres
1856	do		Macaiah	Joshua Davis	Deed	31	18	100 Acres
1857	do	Dolphin A.		Robert A & Eugenia A Minnis	P of A	31	46	-----
1850	do		Nathan	Jonathan M. Davis	Deed	31	165	157 Acres
1857	do			Thomas E. David Davis	Deed	31	166	126 Acres
1855	do	David		Nathan Davis	Deed	31	167	93 Acres
1856	do		Isaac	Martha Davis	Deed	31	172	55 Acres
1856	do		Isaac	Nathan Davis	Deed	31	172	85 Acres
1858	do		James M.	Abner Coltrane	Deed	31	357	217 Acres

Continued

# GRANTEE Index to Real Estate Conveyances — Randolph County, N. C.

REG. U. S. PAT. OFFICE *Cott Index Co.* County Indexes Since 1888  
An Identifying Trade Mark

Open at Proper Tab according to First Letter or Letters of  
Name and refer to Buff Sub-Index sheet for page reference.

COTT FAMILY NAME INDEX No. 1-SPLIT © 1949  
Made by Cott Index Co., Columbus, Ohio  
Sold By Comma Danieley, Raleigh, N.C.

Date of Inst.	GRANTEES			GRANTORS	Kind of Instrument	Book	Page	BRIEF DESCRIPTION FOR IDENTIFICATION ONLY CORRECTNESS NOT GUARANTEED
	SURNAME	GIVEN NAMES ABCDEFGHIJ	GIVEN NAMES KLMNO					
1849	Davis et al		Jonathan	William Grutchfield	D of T	28	125	132 Acres
1850	do et al		J. M.	Warren John Stalker	D of T	28	191	157 Acres
1850	do et al		J. M.	William H H Connor	D of T	28	259	8 Acres
1850	do		Jonathan Tr	Jabez Fowel	D of T	28	260	Chattel
1850	do	Erna		Joel Davis	Deed	28	272	100 Acres
1850	do		Jonathan M.	John S. Gray	Deed	28	349	3 Acres
1850	do		Jonathan M.	John Stalker	Deed	28	362	157 Acres
1845	do	Enoch		Stephen Cox	Deed	28	380	1 Acre
1850	do		Kelly	Jacob Worthington	Deed	28	442	7 Acres
1851	do		Kelly	John Powell	Deed	28	485	147 Acres
1852	do		Joshua	Joel Davis, Jr.	Deed	29	34	100 Acres
1845	do		Joshua	Rauben Lamb	Deed	29	34	78 Acres
1843	do		Joshua	Macajah Davis	Deed	29	35	114 Acres
1851	do	Eleazer		Abner Coffin	Deed	29	36	63 Acres
1853	do		Kelly	Mordaci Lamb	Deed	29	197	135 Acres
1850	do	Franklin		Nathan Davis	Deed	29	351	94 Acres
	Continued							



# GRANTEE Index to Real Estate Conveyances — Randolph County, N. C.

1  
( H )

REG. U. S. PAT. OFFICE *Chas. McCall* County Indexes Since 1686 An Identifying Trade Mark

Open at Proper Tab according to First Letter or Letters of Name and refer to Buff Sub-Index sheet for page reference.

COTT FAMILY NAME INDEX No. 1-SPLIT © 1948  
Made by Cott Index Co., Columbus, Ohio  
Sold By Comma Danieley, Raleigh, N.C.

Date of Inst.	GRANTEES			GRANTORS	Kind of Instrument	Book	Page	BRIEF DESCRIPTION FOR IDENTIFICATION ONLY CORRECTNESS NOT GUARANTEED
	SURNAME	GIVEN NAMES ABCDEFGHIJ	GIVEN NAMES KLMNO					
1836	Davis	Eli		State	Grant	23	1	50 Acres
1839	do	Eli		State	Grant	23	30	22 Acres
1847	do	Close		State	Grant	23	96	6 Acres
1850	do	Close		State	Grant	23	158	65 Acres
1793	do	Hardy		State	Grant	23	196	100 Acres
1842	do	Franklin		Bryant Wilson	G/M	24	229	Chattel
1841	do	Dan M.		Maynadsuke Finch	Deed	26	91	134 Acres
1844	do	Charles W.		Absalom Leach	Deed	26	166	106 Acres
1844	do	et al	John	Burton Low	D of T	26	292	Chattel
1845	do		Jjel Tr.	Dewrell Hobbs	D of T	26	477	Chattel
1846	do	David		Silas & Asenath Cox	Deed	27	78	50 Acres
1840	do		Nathan	Thomas Stalker	Deed	27	100	204 Acres
1844	do	Close		Alfred H. Marsh	Deed	27	111	401 Acres
1846	do	David		Isaac White	Deed	27	122	63 Acres
1844	do		William E.	Miles Glasgo Est (By C M E)	Deed	27	447	250 Acres
1848	do	Eleanor W.		James Elder	Deed	28	39	161 Acres
	Continued							

# GRANTEE Index to Real Estate Conveyances — Randolph County, N. C.

REG. U. S. PAT. OFFICE *Chas. M. Cott* County Indexes Since 1888 An Identifying Trade Mark

Open at Proper Tab according to First Letter or Letters of Name and refer to Buff Sub-Index sheet for page reference.

COTT FAMILY NAME INDEX No. 1-SPLIT © 1948  
Made by Cott Index Co., Columbus, Ohio  
Sold By Comma Danieley, Raleigh, N.C.

Date of Inst.	GRANTEES			GRANTORS	Kind of Instrument	Book	Page	BRIEF DESCRIPTION FOR IDENTIFICATION ONLY CORRECTNESS NOT GUARANTEED
	SURNAME	GIVEN NAMES ABCDEFGHIJ	GIVEN NAMES KLMNO					
1836	Davis		Jonathan M.	Zimri E. Smith	Deed	20	395	86 Acres
1836	do	David		Jonathan Davis	Deed	20	402	53 Acres
1834	do		Nathan	John Newman	Deed	20	405	187 Acres
1835	do		Jonathan Sr.	Abner Coltrane	Deed	20	459	120 Acres
1837	do	Close		Moses Rich	Deed	20	484	16 Acres
1837	do		Joel Jr.- Macajah	Joel Davis, Sr.	Deed	21	175	100 Acres
1835	do			Warner Harlen B. Hale (Comr) et al	Deed	21	314	204 Acres
1839	do et al	Close		John & Samuel Worthington	D of T	21	417	300 Acres
1837	do	Anderson R.		Richard Delling	Deed	21	429	118 Acres
1839	do et al	Close		John & Samuel Worthington	D of T	21	510	225 Acres
1837	do			Warwick Baptist & Jno. Clark (exn by Tr)	Deed	22	54	100 Acres
1840	do et al		James	Barthus J. Crowley	D of T	22	177	1 Acre
1840	do		Jonathan M.	Isaac Lane Est (by Admr)	B of S	22	421	Negro
1841	do		Macajah	Rueben Lamb, Jr.	Deed	22	460	178 Acres
1841	do et al	Close		Lindsay Davis	D of T	22	521	279 Acres
1841	do et al		James	Barthus J. Crowley	D of T	22	592	Town Lot
	Continued							



# GRANTEE Index to Real Estate Conveyances — Randolph County, N. C.

1  
( F )

REG. U. S. PAT. OFFICE *Chas. McCott* An Identifying Trade Mark  
County Indexes Since 1888

Open at Proper Tab according to First Letter or Letters of Name and refer to Buff Sub-Index sheet for page reference.

COTT FAMILY NAME INDEX No. 1-SPLIT © 1949  
Made by Cott Index Co., Columbus, Ohio  
Sold by Comma Danieley, Raleigh, N.C.

Date of Inst.	GRANTEES			GRANTORS	Kind of Instrument	Book	Page	BRIEF DESCRIPTION FOR IDENTIFICATION ONLY CORRECTNESS NOT GUARANTEED
	SURNAME	GIVEN NAMES ABCDEFGHIJ	GIVEN NAMES KLMNO					
1831	Davis et al	David		Miller Davis	Deed	19	86	82 Acres
1831	do et al	David		Miller Davis	Deed	19	87	248 Acres
1825	do		Nathan	Job Davis	Deed	19	176	59 Acres
1825	do		Warwick	Job Davis	Deed	19	177	59 Acres
1815	do		Warwick	William Bell	Deed	19	179	120 Acres
1831	do		Lindsay	John R. Johnson	Deed	19	220	92 Acres
1833	do	George		Jonathan Davis	Deed	19	309	105 3/4 Acres
1830	do	George		Jonathan Davis	Deed	19	315	56 Acres
1833	do	Close		James Heathcock	g/M	19	357	Chattel
1833	do		Jonathen	Franklin Harress	Deed	19	392	231 Acres
1834	do et al	Close		Elisha Vunkannon	D/T	19	461	Chattel
1833	do		Micajah	Jowl Davis	Deed	19	482	105 Acres
1835	do	Close		Alexander Gray	Deed	20	197	200 Acres
1835	do	Close		William Clark, Sr. (Agt)	Deed	20	201	304 Acres
1835	do	Close		William Clark, Sr. (Agt)	Deed	20	202	103 Acres
1835	do	Close		John Rush (by Gdn)	Deed	20	211	365 Acres
	Continued							

# GRANTEE Index to Real Estate Conveyances — Randolph County, N. C.

REG. U. S. PAT. OFFICE *Chas. McCorkle* County Indexes Since 1888 An Identifying Trade Mark

Open at Proper Tab according to First Letter or Letters of Name and refer to Buff Sub-Index sheet for page reference.

COTT FAMILY NAME INDEX No. 1-SPLIT © 1949  
Made by Cott Index Co., Columbus, Ohio  
Sold by Comma Danieley, Raleigh, N.C.


Date of Inst.	GRANTEES				GRANTORS	Kind of Instrument	Book	Page	BRIEF DESCRIPTION FOR IDENTIFICATION ONLY CORRECTNESS NOT GUARANTEED
	SURNAME	GIVEN NAMES ABCDEFGHIJ	GIVEN NAMES KLMNO	GIVEN NAMES PQRSTUVWXYZ					
1825	Davis		Joseph		Simon Johnson	Deed	16	159	200 Acres
1824	do	Glose			Jesse Gallimore	Deed	16	417	3 Acres
1826	do et al	Glose			William Clark, Jr.	Deed	16	419	201 Acres
1826	do	Glose			G. B. Winingham	Deed	16	420	-----
1826	do		Joel		Thomas Newby	Deed	17	50	105 Acres
1827	do	David			Jesse Davis	Deed	17	156	201 Acres
1827	do	George			Robert Johnson	B of S	17	187	Negro
1828	do	David			Edward Thornbrough	Deed	17	264	47 Acres
1828	do	Amos			Job Davis	Deed	17	267	50 Acres
1828	do		Job		Job Davis Est	Report	17	268	-----
1828	do		Job		Michael Farlow et al (Adms)	Report	17	268	-----
1829	do		Jonathan		Elizabeth & Hopkins Richardson	Deed	18	8	56 Acres
1830	do		Jonathan		Amos Davis	Deed	18	274	14 Acres
1830	do		Miller		Jesse Harvey	Deed	18	420	60 Acres
1831	do		Macaiah		Miller Davis	Deed	18	423	-----
1831	do et al	David			Miller Davis	Deed	19	86	80 Acres
	Continued								



# GRANTEE Index to Real Estate Conveyances — Randolph County, N. C.

1  
( D )

REG. U. S. PAT. OFFICE *Chas. McCollie* County Indexes Since 1888 An Identifying Trade Mark


 Open at Proper Tab according to First Letter or Letters of Name and refer to Buff Sub-Index sheet for page reference.

COTT FAMILY NAME INDEX No. 1-SPLIT © 1949  
Made by Cott Index Co., Columbus, Ohio  
Sold By Comma Danieley, Raleigh, N.C.

Date of Inst.	GRANTEES			GRANTORS	Kind of Instrument	Book	Page	BRIEF DESCRIPTION FOR IDENTIFICATION ONLY CORRECTNESS NOT GUARANTEED	
	SURNAME	GIVEN NAMES ABCDEFGHIJ	GIVEN NAMES KLMNOP						GIVEN NAMES QRSTUVWXYZ
1819	Davis	George	Martha	Dan Merrill	B of S	13	404	Negro	
1818	do	Close		Shubal Gardner	Deed	13	464	92 Acres	
1807	do	Amor		James Davis Est	Div Land	14	14	180 Acres	
1807	do	Amor		James Davis Est	Div Land	14	14	180 Acres	
1808	do		Jesse	James Davis Est	Div Land	14	16	166 Acres	
1808	do		Jesse	James Davis Est.	Div Land	14	16	166 Acres	
1821	do	George		Robert Johnston	B of S	14	113	Negro	
1822	do		Jonathan	Rosannah	Daniel Merrall	B of S	14	184	Negro
1816	do		Miller	Jesse Davis	Deed	14	216	250 Acres	
1820	do		Miller	Sarah Thornborough	Deed	14	225	10 Acres	
1821	do		Job	Warwick Davis	Deed	14	388	120 Acres	
1822	do		Jesse	Job Davis	Deed	14	428	20 Acres	
1823	do		Jesse	Edward Thornborough	Deed	14	442	13 Acres	
1824	do	George		Amos Davis	Deed	14	467	70½ Acres	
1822	do	Close		William Welborn	Deed	14	521	Town Lot	
1824	do		John	Joseph Hinshaw	Deed	16	43	297½ Acres	
		Continued							

# GRANTEE Index to Real Estate Conveyances — Randolph County, N. C.

REG. U. S. PAT. OFFICE *Chem-Lette* County Indexes Since 1888 An Identifying Trade Mark

 Open at Proper Tab according to First Letter or Letters of Name and refer to Buff Sub-Index sheet for page reference.

CITY FAMILY NAME INDEX No. 1-SPLIT © 1949  
Made by City Index Co., Columbus, Ohio  
Sold By Comma Danieley, Raleigh, N.C.

1  
( C )

Date of Inst.	GRANTEES			GRANTORS	Kind of Instrument	Book	Page	BRIEF DESCRIPTION FOR IDENTIFICATION ONLY CORRECTNESS NOT GUARANTEED
	SURNAME	GIVEN NAMES ABCDEFGHIJ	GIVEN NAMES KLMNO					
1813	Davis		John	William Clark	Deed	12	174	300 Acres
1813	do	Enoch		Christian Spoon	Deed	12	235	100 Acres
1814	do	George		John Smith	Deed	12	261	50 Acres
1814	do	Amos		John Smith	Deed	12	262	80 Acres
1814	do		Joel	Jesse Davis	Deed	12	263	183½ Acres
1814	do		James	Jesse Davis	Deed	12	264	208½ Acres
1811	do		Joseph	Pharoh Pentress	Deed	12	330	100 Acres
1808	do		Jesse	David Reynolds	Deed	13	16	181 Acres
1808	do	Hardy Jr.		Lewis Davis	Deed	13	84	
1816	do		Jonathan	Amos Davis	Deed	13	88	50 Acres
1817	do			Lewis Davis	P of A	13	171	
1818	do		Joel	Samuel Newby	Deed	13	259	100 Acres
1818	do		Jonathan	Amos Davis	Deed	13	276	41 Acres
1818	do	Caroline		Thomas Winslow	Deed	13	285	200 Acres
1818	do			Hardy Davis	Deed	13	320	300 Acres
1817	do	Deffron		Jacob Jackson	Deed	13	331	29 Acres
	Continued							



# GRANTEE Index to Real Estate Conveyances — Randolph County, N. C.

1  
( B )

REG. U. S. PAT. OFFICE *Chas. McCort* County Indexes Since 1868 An Identifying Trade Mark

Open at Proper Tab according to First Letter or Letters of Name and refer to Buff Sub-Index sheet for page reference.

COTT FAMILY NAME INDEX No. 1-SPLIT © 1949  
Made by Cott Index Co., Columbus, Ohio  
Sold By Comma Danielczyk, Raleigh, N.C.

Date of Inst.	GRANTEES			GRANTORS	Kind of Instrument	Book	Page	BRIEF DESCRIPTION FOR IDENTIFICATION ONLY CORRECTNESS NOT GUARANTEED
	SURNAME	GIVEN NAMES ABCDEFGHIJ	GIVEN NAMES KLMNO					
1805	Davis	Enoch		Leonard Fox	Deed	8	547	130 Acres
1800	do	Hardy		State	Grant	9	154	50 Acres
1800	do		Miller	State	Grant	10	469	10 Acres
1805	do		Jesse	Jesse Henley	Deed	11	10	392 Acres
1807	do		Lewis	Lewis Green (By Shff)	Deed	11	134	-----
1807	do		Lewis	Hardy Davis	Deed	11	185	475 Acres
1803	do	Daferon		Jesse Sapp	Deed	11	226	111 Acres
1808	do	Adam		Jesse Davis	Deed	11	246	250 Acres
1806	do		Job	Issac Elliott	Deed	11	271	100 Acres
1808	do	Daferon		William Clark	Deed	11	286	91 Acres
1808	do	Daferon		Benjamin Sanders	Deed	11	287	68 Acres
1808	do		John	John Reynolds	Deed	11	332	200 Acres
1807	do	Amos		Jane & John Moore Sr.	Deed	11	361	113 Acres
1811	do	George		Amos Davis	Deed	11	435	113 Acres
1812	do		John	John Reynolds (By Atty)	Deed	12	117	50 Acres
1811	do		Jesse	Adam Davis	Deed	12	124	250 Acres
	Continued							

# GRANTEE Index to Real Estate Conveyances — Randolph County, N. C.

REG. U. S. PAT. OFFICE *Chas. M. Carter* County Indexes Since 1888 An Identifying Trade Mark

Open at Proper Tab according to First Letter or Letters of Name and refer to Buff Sub-Index sheet for page reference.

COTT FAMILY NAME INDEX No. 1-SPLIT © 1949  
Made by Cott Index Co., Columbus, Ohio  
Sold By Comma Danielley, Raleigh, N.C.

Date of Inst.	GRANTEES			GRANTORS	Kind of Instrument	Book	Page	BRIEF DESCRIPTION FOR IDENTIFICATION ONLY CORRECTNESS NOT GUARANTEED
	SURNAME	GIVEN NAMES ABCDEFGHIJ	GIVEN NAMES KLMNO					
1787	Davis	Enoch		State	Grant	3	289	195 Acres
1789	do	Hardy		State	Grant	4	107	75 Acres
1796	do		Jesse	Joel & William Dickey	Deed	7	60	250 Acres
1796	do	Enoch		Semore York	Deed	7	206	98 Acres
1798	do	Amos		Catrain Lytle et al	Deed	7	337	200 Acres
1798	do		Jesse	Joel & William Dickey	Deed	8	65	150 Acres
1798	do		Jesse	Joel & William Dickey	Deed	8	65	100 Acres
1799	do	Enoch		State	Grant	8	75	30 Acres
1799	do	Enoch		State	Grant	8	105	100 Acres
1799	do	Enoch (Asgne)		State	Grant	8	105	50 Acres
1799	do	Hardy		State	Grant	8	122	300 Acres
1800	do	Amos		Isaac Spencer	Deed	8	157	50 Acres
1800	do	Enoch		John Rhoads	Deed	8	337	2 Acres
1801	do	Enoch		Timothy Cude	Deed	8	339	100 Acres
1805	do	Charles		Joel Cox	Deed	8	489	229 Acres
1805	do	Enoch		James Welbourn	Deed	8	510	150 Acres
	Continued							