


GRANTEE Index to Real Estate Conveyances — Randolph County, N. C.

14

(B)

REG. U. S. PAT. OFFICE *Chas. McClellan* County Indexes Since 1888 An Identifying Trade Mark


 Open at Proper Tab according to First Letter or Letters of Name and refer to Buff Sub-Index sheet for page reference.

COTT FAMILY NAME INDEX No. 1-SPLIT © 1949
Made by Cott Index Co., Columbus, Ohio
Sold By Comma Danieloy, Raleigh, N.C.

Date of Inst.	GRANTEES			GRANTORS	Kind of Instrument	Book	Page	BRIEF DESCRIPTION FOR IDENTIFICATION ONLY CORRECTNESS NOT GUARANTEED
	SURNAME	GIVEN NAMES ABCDEFGHIJ	GIVEN NAMES KLMNO					
1788	Henley		Jesse	William Sheppard	Deed	3	352	486 Acres
1794	Hendley		John	State	Grant	6	23	300 Acres
1788	Henley		Jesse	Richardson Owen	Deed	3	284	302 Acres
1794	Hendley		John	State	Grant	6	24	330 Acres
1794	Hendley		John	William Hill	Deed	6	36	50 Acres
1794	Hendley		John	William Hill	Deed	6	37	341½ Acres
1795	Hendley		John	Aaron Hill	Deed	6	179	125 Acres
1798	Henley	Henry		John Henley	Deed	7	331	270 Acres
1798	Henley		John Jr.	Roger Williams	Deed	8	33	234 Acres
1801	Henley		John	John Albertson	Deed	8	283	1 Acre
1801	Henley	Henry		Jno Lee (Gdn Wm. Dec'd)	Deed	8	320	100 Acres
1804	Henley		Joseph	John Henley Sr.	Deed	8	408	170 Acres
1804	Henley		Joseph	John Henley	Deed	8	414	87 Acres
1804	Henley		John	John Albertson	Agmt	8	456	
1805	Henley		John	Emon Williams	Deed	8	526	80 Acres
1800	Henley		Jesse	State	Grant	9	315	100 Acres
1800	Henley		John Jr.	State	Grant	9	337	200 Acres

GRANTEE Index to Real Estate Conveyances — Randolph County, N. C.

REG. U. S. PAT. OFFICE *Cott Index Co.* County Indexes Since 1888
An Identifying Trade Mark

 Open at Proper Tab according to First Letter or Letters of Name and refer to Buff Sub-Index sheet for page reference.

COTT FAMILY NAME INDEX No. 1-SPLIT © 1949
Made by Cott Index Co., Columbus, Ohio
Sold By Comma Danieley, Raleigh, N.C.

14

(C)

Date of Inst.	GRANTEES			GRANTORS	Kind of Instrument	Book	Page	BRIEF DESCRIPTION FOR IDENTIFICATION ONLY CORRECTNESS NOT GUARANTEED	
	SURNAME	GIVEN NAMES ABCDEFGHIJ	GIVEN NAMES KLMNO						GIVEN NAMES PQRSTUVWXYZ
1800	Henley		Jesse	State	Grant	9	393	200 Acres	
1805	Henley		John	State	Grant	10	205	18 Acres	
1800	Hendley		Nixon	State	Grant	10	467	90 Acres	
1804	Henley			Stephen	Haman Miller Sr.	Deed	11	6	10 Acres
1804	Henley			Stephen	Haman Miller Sr.	Deed	11	7	90 Acres
1802	Henley			Stephen	William Bell	Deed	11	7	261 Acres
1803	Henley			Stephen	Thomas Hill	Deed	11	88	2 Acres
1807	Henley		Joseph	John Small	Deed	11	174	82 Acres	
1807	Henley		John	Obadiah Elliott	Deed	11	205	81 Acres	
1808	Henley			Stephen	Jesse Hill	Deed	11	332	111 Acres
1810	Henley			Stephen	Zachariah Nicholdson	P/A	11	407	
1805	Henley		Jesse	John Lee	Deed	12	205	179 Acres	
1805	Henley		Jesse	John Lee	Deed	12	205	70 Acres	
1805	Henley		Jesse	John Farmer	Deed	12	206	60 Acres	
1811	Henley	Gabriel		Benj Fuller	Deed	12	209	75 Acres	
1817	Henley	Elias		Micajah Henley (Jos Agt)	Deed	13	197	254 Acres	
1817	Henley	Elias		Gabriel Henley	Deed	13	201	254½ Acres	

GRANTEE Index to Real Estate Conveyances — Randolph County, N. C.

(D)

REG. U. S. PAT. OFFICE *Chas. McCall* County Indexes Since 1888 An Identifying Trade Mark


Open at Proper Tab according to First Letter or Letters of Name and refer to Buff Sub-Index sheet for page reference.

COTT FAMILY NAME INDEX No. 1-SPLIT © 1949
Made by COTT Index Co., Columbus, Ohio
Sold By Comma Danioley, Raleigh, N.C.

Date of Inst.	GRANTEES			GRANTORS	Kind of Instrument	Book	Page	BRIEF DESCRIPTION FOR IDENTIFICATION ONLY CORRECTNESS NOT GUARANTEED
	SURNAME	GIVEN NAMES ABCDEFGHIJ	GIVEN NAMES KLMNO					
1817	Henley		John Jr.	Wm. Newby	Deed	13	215	280 Acres
1817	Henley		Joseph	Micajah Henley	P/A	13	359	
1810	Henley		John	Robert Hooker	Deed	13	368	69 3/4 Acres
1810	Henley		John	Cornelius Ratliff (Atty)	Deed	13	368	69 3/4 Acres
1818	Henley	Elias		Samuel Hill	Deed	13	375	
1819	Henley		John	Edward Fentress	Deed	13	380	50 Acres
1819	Henley		John	Edward Fentress	Deed	13	390	300 Acres
1819	Henley		Stephen	Spencer Clark	Deed	13	438	79 Acres
1818	Henley		Stephen	Judeah Hussey	Deed	13	440	341 Acres
1819	Henley		Joseph	Gabriel Henley (Exn by Shff)	Deed	13	442	270 Acres
1806	Henley	Gabriel		Nathan Farmer	Deed	13	446	270 Acres
1817	Henley		Stephen	Thos Dougan	Deed	13	448	100 Acres
1817	Henley		Stephen	Thos Dougan	Deed	13	448	480 Acres
1810	Henley		Joseph	Joseph Nixon	Deed	13	455	100 Acres
1815	Henley, et al		Stephen	Greenberry Mullininix	Deed	13	457	416 Acres
1819	Henley		Nixon	Spencer Clark	Deed	14	106	354 Acres
1815	Hendley		John	James Winslow	Deed	14	107	82 Acres

GRANTEE Index to Real Estate Conveyances — Randolph County, N. C.

REG. U. S. PAT. OFFICE *Chas. McCarty* County Indexes Since 1888
An Identifying Trade Mark


 Open at Proper Tab according to First Letter or Letters of Name and refer to Buff Sub-Index sheet for page reference.

COTT FAMILY NAME INDEX No. 1-SPLIT © 1949
Made by Cott Index Co., Columbus, Ohio
Sold by Comma Danieley, Raleigh, N.C.

Date of Inst.	GRANTEES				GRANTORS	Kind of Instrument	Book	Page	BRIEF DESCRIPTION FOR IDENTIFICATION ONLY CORRECTNESS NOT GUARANTEED
	SURNAME	GIVEN NAMES ABCDEFGHIH	GIVEN NAMES IJKLMNO	GIVEN NAMES PQRSTUVWXYZ					
1823	Henley		Joseph		Thos Nixon	Deed	14	264	150 Acres
1814	Henley			Stephen	Samuel Newby	Deed	14	304	230 Acres
1823	Henley		Jesse		John Henley Sr.	Deed	14	473	186 Acres
1822	Henley			William	State	Grant	15	8	200 Acres
1827	Henley		Jesse		State	Grant	15	118	100 Acres
1824	Henley		Nixon		John Burrow	Deed	16	101	200 Acres
1825	Henley		Nixon		John Robbins	Deed	16	107	18½ Acres
1824	Henley		John		Frederick Fentress (Est Heirs By Gdn) Deed	D/T	17	169	50 Acres
1829	Henley		Joseph		Elias Henley	M/D	18	65	276 Acres
1827	Henley		Nixon		Hiram Lamb	Deed	18	85	9 Acres
1830	Henley, et al		Joseph		Tristram Coggshall	D/T	18	192	189 Acres
1823	Henley Heirs			Stephen	Jesse Nixon	Deed	18	197	100 Acres
1831	Henley		John		Daniel Herring	Deed	18	349	175 Acres
1831	Henley		John Jr.		Benj Elliott (CME)	Deed	18	415	157 Acres
1832	Henley, Tr.		Jesse		Daniel Thayer	D/T	19	81	183 Acres
1826	Henley		Joseph		Joseph Winslow	Deed	19	149	26 Acres
1817	Henley		Joseph		Elias Henley	Deed	19	155	32 Acres

GRANTEE Index to Real Estate Conveyances — Randolph County, N. C.

REG. U. S. PAT. OFFICE *Cott Index Co.* County Indexes Since 1868
An Identifying Trade Mark

 Open at Proper Tab according to First Letter or Letters of Name and refer to Buff Sub-Index sheet for page reference.

COTT FAMILY NAME INDEX No. 1-SPLIT © 1949
Made by Cott Index Co., Columbus, Ohio
Sold by Comma Danieley, Raleigh, N.C.

14

(G)

Date of Inst.	GRANTEES				GRANTORS	Kind of Instrument	Book	Page	BRIEF DESCRIPTION FOR IDENTIFICATION ONLY CORRECTNESS NOT GUARANTEED
	SURNAME	GIVEN NAMES ABCDEFGHIJ	GIVEN NAMES KLMNO	GIVEN NAMES PQRSTUVWXYZ					
1844	Henley		Jesse		State	Grant	23	80	28 Acres
1838	Henley		Nixon		State	Grant	23	170	100 Acres
1854	Henley	Henry			State	Grant	23	209	24 Acres
1842	Henley		Nixon		Matthew & Stephen C. Henley	Deed	25	27	2 Acres
1844	Henley		John	Wm. (Tr.)	Isham Thrift	D/T	26	47	Chattel
1844	Henley		Mathew S.		Davis V. Henley	Deed	26	262	62 Acres
1845	Henley, et al		John (Exr)		William Dougan	D/T	26	336	500 Acres
1847	Henley		Nixon		Edwin B. Casand	D/T	27	178	67 Acres
1847	Henley, et al		Nixon		Azel Rush, et al	D/T	27	181	80 Acres
1832	Henley			Stephen	Nathan Henley	Bond	27	207	440 Acres
1847	Henley, et al		Jesse		Daniel Thayer	D/T	27	248	48 Acres
1847	Henley, et al		John		Pearce M. Nixon	D/T	27	311	184 Acres
1847	Henley		Nixon		Edwin D. Cosand (Exn by Tr)	Deed	27	336	11 Acres
1847	Henley		Nixon		Simon Jones	Deed	27	343	11 Acres
1847	Henley		Matthew S.		Rebecca Hodgin	Deed	27	380	50 Acres
1846	Henley		Jesse		Phineas Nixon (Est by Exr)	Deed	27	444	142 Acres
1844	Henley		John		Henry & Rebecca Fuller	Deed	27	494	60 Acres

GRANTEE Index to Real Estate Conveyances — Randolph County, N. C.

14

(H)

REG. U. S. PAT. OFFICE *Chas. M. Cook* County Indexes Since 1888 An Identifying Trade Mark


Open at Proper Tab according to First Letter or Letters of Name and refer to Buff Sub-Index sheet for page reference.

COTT FAMILY NAME INDEX No. 1-SPLIT © 1948
Made by Cott Index Co., Columbus, Ohio
Sold By Comma Danieley, Raleigh, N.C.

Date of Inst.	GRANTEES			GRANTORS	Kind of Instrument	Book	Page	BRIEF DESCRIPTION FOR IDENTIFICATION ONLY CORRECTNESS NOT GUARANTEED
	SURNAME	GIVEN NAMES ABCDEFGHIJ	GIVEN NAMES KLMNOP					
1848	Henley			Polly	Henry & Annie Davis	Deed	27 498	48 Acres
1847	Henley	Frederic			Jonathan P. Winslow	Deed	28 88	172 Acres
	Henley		John		Andrew Luck (Est by Admr)	Deed	28 117	230 Acres
1850	Henley, Tr.		Mathew S.		Chas Slack	D/T	28 256	Chattel
1850	Henley, Tr.		Mathew S.		Luke Cross	D/T	28 268	Chattel
1849	Henley		John		John Allen	Deed	28 285	1½ Acres
1850	Henley, et al		Nixon		Z. Nixon	D/T	28 291	250 Acres
1851	Henley		Mathew S.		Thos T. & Nancy D. Hunt	Deed	28 345	1.92 Acres
1851	Henley		Jesse		Martin Miller	Deed	28 384	71 Acres
1851	Henley, Tr.		Mathew S.		Spencer M. Dorsett	D/T	28 394	Town Lot
1851	Henley, Tr.		Mathew S.		Luke Cross	D/T	28 416	3/4 Acre
1852	Henley		Jesse M.		George Miller	Deed	29 48	190 Acres
1851	Henley		Matthew S.		John Miller	Deed	29 49	50 Acres
1851	Henley		Matthew S.		Riley Miller	Deed	29 161	645 Acres
1853	Henley		Nathan P.		Abraham Henley (Estate)	Deed	29 186	221 Acres
1853	Henley		Nathan P.		Samuel Pearce, et al	Deed	29 186	221 Acres
1854	Henley, et al		Matthew S.		John & Elizabeth Scarlot	Lease	29 452	83 Acres

GRANTEE Index to Real Estate Conveyances — Randolph County, N. C.

REG. U. S. PAT. OFFICE *Chem-Lock* County Indexes Since 1888
An Identifying Trade Mark

 Open at Proper Tab according to First Letter or Letters of Name and refer to Buff Sub-Index sheet for page reference.

COTT FAMILY NAME INDEX No. 1-SPLIT © 1949
Made by Cott Index Co., Columbus, Ohio
Sold By Comma Danieley, Raleigh, N.C.

Date of Inst.	GRANTEES				GRANTORS	Kind of Instrument	Book	Page	BRIEF DESCRIPTION FOR IDENTIFICATION ONLY CORRECTNESS NOT GUARANTEED
	SURNAME	GIVEN NAMES ABCDEFGHIJ	GIVEN NAMES KLMNO	GIVEN NAMES PQRSTUVWXYZ					
1854	Henley		Matthew S.		Henry B. Elliott	Deed	30	109	450 Acres
1857	Henley		Macajah Nixon (Tr)		Hiram W. Ratliff	D/T	30	476	Chattel
1840	Henley		Nixon		A.H. Marsh	Deed	31	65	93 Acres
1857	Henley			Samuel A.	Nixon Henley	Deed	31	66	93 Acres
1858	Henley, Tr.		Macajah		Enoch Byrns	D/T	31	86	Chattel
1830	Henley		Nixon		John Henley(Exr), et al	Deed	31	104	235 Acres
1854	Henley	David V.			Henry Henley	Deed	31	108	42 Acres
1843	Henley	David V.			Henry Henley	Deed	31	109	113 Acres
1858	Henley	David V.			A.F. Rush, (Exn by Shff)	Deed	31	179	2 Acres
1843	Henley	Henry			Anna Henley	Deed	31	203	55 Acres
1858	Henley, et al	B.			Matthew Troy	D/T	31	227	1 Acre
1852	Henley			William	William W. Brower	Deed	31	382	364 Acres
1859	Henley		Jesse M.		Jesse Henley	P/A	31	498	
1857	Henley	David V.			Stephen Henley	Deed	32	160	70 Acres
1860	Henley, etal			Stephen	Farley Lewis	D/T	32	177	Chattel
1862	Henley	Henry			Benj Brookshire	Deed	32	520	3 Acres
1866	Henley			Thos B.	Macajah Henley	Deed	33	198	93 Acres

GRANTEE Index to Real Estate Conveyances — Randolph County, N. C.

14

(J)

REG. U. S. PAT. OFFICE *Chas. McCarty* County Indexes Since 1868 An Identifying Trade Mark


Open at Proper Tab according to First Letter or Letters of Name and refer to Buff Sub-Index sheet for page reference.

COTT FAMILY NAME INDEX No. 1-SPLIT © 1949
Made by Cott Index Co., Columbus, Ohio
Sold by Comma Danieley, Raleigh, N.C.

Date of Inst.	GRANTEES			GRANTORS	Kind of Instrument	Book	Page	BRIEF DESCRIPTION FOR IDENTIFICATION ONLY CORRECTNESS NOT GUARANTEED
	SURNAME	GIVEN NAMES ABCDEFGHIJ	GIVEN NAMES KLMNOP					
1866	Henley, et al		Mary O.		Macajah Henley	D/T	33 199	Chattel
1866	Henley, et al		Micajah		Jesse McDowell	D/T	33 231	10 Acres
1865	Henley			Samuel A.	W.W. Virden, Jr.	Deed	33 258	142 Acres
1876	Henley, et al		Mary		H.B. Allen, et al	Deed	39 368	
1867	Henley, et al		Nixon		Hugh McCain	D/T	33 385	258 Acres
1842	Henley		Nixon		State	Grant	33 400	100 Acres
1867	Henley		N.P.		Polly Henley	Deed	33 462	48 Acres
1867	Henley		Nathan P.		Polly Henley	Deed	33 463	69 Acres
1868	Henley(Bankrupt)		Nixon		Adjudication of Bankruptcy	Order	34 63	
1868	Henley(Bankrupt)		Macajah		Adjudication of Bankruptcy	Order	34 75	
1856	Henley			William	John Henley (Est by C.C.C.)	Deed	35 110	230 Acres
1865	Henley, et al		Macajah	Thos B.-Samuel	A. Nixon Henley	Deed	36 57	335 Acres
1852	Henley	David			Benj C. Rush	Deed	36 227	200 Acres
1842	Henley		Micajah		John Miller	Deed	37 167	35 Acres
1874	Henley			P.H.	Wm. Hiatt(Exn by Shff)	Deed	38 224	125 Acres
1874	Henley	David V.			Henry & Anna Davis	P/A	38 237	
1875	Henley	David V.			D.J. Henley, et al	P/A	38 491	

GRANTEE Index to Real Estate Conveyances — Randolph County, N. C.

REG. U. S. PAT. OFFICE *Chambers* County Indexes Since 1868 An Identifying Trade Mark

 Open at Proper Tab according to First Letter or Letters of Name and refer to Buff Sub-Index sheet for page reference.

COTT FAMILY NAME INDEX No. 1-SPLIT © 1948
Made by Cott Index Co., Columbus, Ohio
Sold by Comma Danieley, Raleigh, N.C.

14
(K)

Date of Inst.	GRANTEES				GRANTORS	Kind of Instrument	Book	Page	BRIEF DESCRIPTION FOR IDENTIFICATION ONLY CORRECTNESS NOT GUARANTEED
	SURNAME	GIVEN NAMES ABCDEFGHIJ	GIVEN NAMES KLMNO	GIVEN NAMES PQRSTUVWXYZ					
1877	Henley	Eunice R.		Samuel A.	Noah Smitherman (by Admr & Atty)	Deed	40	141	50 Acres
1878	Henley		Macjaah		W.A. Dougan	P/A	40	340	
1885	Henley			Thomas C.	Nathan T. & Rebecca M. Hinshaw	Deed	45	461	24 Acres
1863	Henley			Stephen	Amos Ragan	Deed	47	268	60½ Acres
1883	Henley			P.H.	Chas R. Haskins	M/D	51	111	100 Acres CANCELLED
1869	Henley		Mary	Sarah	Nathan & Sarah Spencer	Deed	58	243	95 Acres
1870	Henley			S.A.	Jos C. & Lydia S. Bulla	Deed	59	336	122 Acres
1880	Henley			S.A.	L.S. Henley, et al	Deed	59	338	230 Acres
1876	Henley			Stephen, et ux	Samuel Walker	Deed	59	387	124 Acres
1876	Henley		Mary O.- Isabella	Samuel A.- Thos B.	J.C. Harris (Est by Admr)	Deed	60	244	18 Acres
1859	Henley		Micajah		Harlen B. Hale (Est by Exr)	Deed	60	246	268 Acres
1859	Henley		Micajah		John Henley (Est by Exrs)	Deed	60	246	268 Acres
1854	Henley		Micajah		Wm. Dougan (Gdn), et al (by C.C.C.)	Deed	60	248	100 Acres
1860	Henley			Samuel A.	Micajah Henley	Deed	60	317	257 Acres
1872	Henley		Mary O.		Micajah Henley (John Dec'd)	Deed	60	318	
1885	Henley			Samuel A.	John & Asenath Henley	Deed	62	164	335 Acres
1885	Henley			Samuel A.	John & Asenath Henley	Deed	62	188	230 Acres

GRANTEE Index to Real Estate Conveyances — Randolph County, N. C.

(L)

REG. U. S. PAT. OFFICE *ChemMats* County Indexes Since 1888
An Identifying Trade Mark

Open at Proper Tab according to First Letter or Letters of
Name and refer to Buff Sub-Index sheet for page reference.

COTT FAMILY NAME INDEX No. 1-SPLIT © 1949
Made by Cott Index Co., Columbus, Ohio
Sold by Comma Danieley, Raleigh, N.C.

Date of Inst.	GRANTEES			GRANTORS	Kind of Instrument	Book	Page	BRIEF DESCRIPTION FOR IDENTIFICATION ONLY CORRECTNESS NOT GUARANTEED
	SURNAME	GIVEN NAMES ABCDEFGHIJ	GIVEN NAMES KLMNOP					
1890	Henley		Lizzie		Susannah R. Henley (Wm. Dec'd)	Deed	64 474	400 Acres
1889	Henley			Samuel A.	Wm. J. Miller	Deed	66 520	2 Acres
1891	Henley		Lizzie		Elwood O. Henley	P/A	67 182	
1890	Henley		Lizzie		Wm. P. Henley	P/A	67 183	
1891	Henley		Lizzie		Geo S. Bradshaw (Comr.)	Deed	67 283	440 Acres
1891	Henley		Lizzie		William Henley (by Comr.)	Deed	67 283	440 Acres
1890	Henley			W.C.	R.A. & Cicero McDowell	Deed	67 323	
1882	Henley	Delphina			Erasmus B. & Martha A. Henley	M/D	68 459	75 Acres CANCELLED
1890	Henley, et al		John B. (Exr)		D.C. Brown, et al	M/D	72 36	4 Acres CANCELLED
1891	Henley, et al			S.A.	J.M. & Lucy C. Lytle	M/D	72 162	7½ Acres
1893	Henley	H.G.			J.M. & Etta Varner	Deed	73 573	100 Acres
1893	Henley	H.G.			J.M. & Etta Varner	Deed	73 574	30 Acres
1893	Henley	Delphina			Wiley Rush, et al	Deed	79 514	Town Lot
1897	Henley		Levi		Lizzie Henley	Deed	90 157	100 Acres
1896	Henley	Gus			John & Nancy Vuncannon	M/D	91 28	50 Acres
1897	Henley		Lizzie		Levi Henley, et al	Deed	92 256	
1893	Henley, et al			Susan B.	Darius Hinshaw	Deed	95 545	165 3/4 Acres

GRANTEE Index to Real Estate Conveyances — Randolph County, N. C.

REG. U. S. PAT. OFFICE *Chas. McKee* County Indexes Since 1888 An Identifying Trade Mark

☞ Open at Proper Tab according to First Letter or Letters of Name and refer to Buff Sub-Index sheet for page reference.

COTT FAMILY NAME INDEX No. 1-SPLIT © 1940
Made by Cott Index Co., Columbus, Ohio
Sold By Comma Danielely, Raleigh, N.C.


(M)

Date of Inst.	GRANTEES			GRANTORS	Kind of Instrument	Book	Page	BRIEF DESCRIPTION FOR IDENTIFICATION ONLY CORRECTNESS NOT GUARANTEED
	SURNAME	GIVEN NAMES ABCDEFGHIJ	GIVEN NAMES KLMNO					
1901	Henley		John		Lewis Phillips	M/D	96 498	9 Acres
1902	Henley	Gurney N.			Isaac & Sarah G. Forsythe	Deed	100 660	240 Acres
1900	Henley	Ben F.			J.T. & Sallie E. Bostick	Deed	103 192	½ Acre
1902	Henley	G. N.			J.L. Green (Exn by Mtgee)	Deed	104 186	25 Acres
1902	Henley	E.B.			H.T. & Vandelia J. Vuncannon	Deed	105 140	188 Acres
1903	Henley	F.A.			J.E. & Fannie M. Walker	Deed	105 522	1 Acre
1903	Henley		Ora		S. C. & Ezra Cox	M/D	107 86	72 Acres CANCELLED
1904	Henley	Chas H.			J.R. Owen, et al	Deed	108 211	51 Acres
1904	Henley			Samuel J.	G. H. Henley, et al	Deed	108 522	49 Acres
1904	Henley		Lilly A.		E. B. & Martha A. Henley	Deed	110 172	188 Acres
1904	Henley	Delphina			C.C. & Ella B. McAlister	Deed	111 82	Lot
1905	Henley		Martha J.		Dalphina Henley	M/D	112 516	Town Lot CANCELLED
1881	Henley	Erasmus B.			Watson W. & Sarah Redding	Deed	116 184	1½ Acres
1906	Henley			Patrick H.	N.T. & Cornelia A. Hinshaw	Deed	117 554	159 Acres
1906	Henley		M.M.		J.C. & Cora Davis	M/D	119 454	½ Acre CANCELLED
1906	Henley			S.A.	Arthur & Minnie Ross	Deed	123 54	Town Lot
1906	Henley	B.F.			M.T. & Bettie Parrish	Deed	123 117	½ Acre

GRANTEE Index to Real Estate Conveyances — Randolph County, N. C.

(N)

REG. U. S. PAT. OFFICE *Chas. McCarty* County Indexes Since 1888
An Identifying Trade Mark

 Open at Proper Tab according to First Letter or Letters of Name and refer to Buff Sub-Index sheet for page reference.

COTT FAMILY NAME INDEX No. 1-SPLIT © 1949
Made by Cott Index Co., Columbus, OHIO
Sold by Comma Danieley, Raleigh, N.C.

Date of Inst.	GRANTEES			GRANTORS	Kind of Instrument	Book	Page	BRIEF DESCRIPTION FOR IDENTIFICATION ONLY CORRECTNESS NOT GUARANTEED	
	SURNAME	GIVEN NAMES ABCDEFGHIJ	GIVEN NAMES KLMNO						GIVEN NAMES PQRSTUVWXYZ
1907	Henley	E.M.		P.H. & Mary J. Henley	Deed	124	18	159 Acres	
1906	Henley		Ora S.	E. H. & Rowena A. Morris	Deed	124	88	Town Lot	
1906	Henley		Mebane C.	J.B. & M.M. Henley	Deed	124	96	Town Lot	
1905	Henley		J.B.	J.B. & Mary Ward	Deed	124	97	Town Lot	
1908	Henley			Samuel A.	J. M. Walker	M/D	125	44	62 Acres CANCELLED
1908	Henley		Ora		W. S. & Evie Steed	M/D	125	253	99 Acres
1909	Henley		Martha J.		J.W. Burrow	M/D	126	23	10 Acres
1908	Henley	C.H.			C.H. Boling, et al	Lease	128	332	
1908	Henley			R.B.	Delphina Henley	Deed	130	212	
1908	Henley			Sarah	J.D. & Maud M. Simpson	Deed	131	145	½ Acre
1908	Henley		Lizzie		A.C. & M.E. Rush	M/D	133	4	1 1/8 Acres CANCELLED
1908	Henley, et al			Susan	Jdgemnt W. B. Hinshaw vs D. B. Hinshaw, et al	Decree	134	21	
1907	Henley			Samuel A.	John B. Gluys	P/A	134	22	115 Acres
1894	Henley, et al	Ellen			Geo S. Bradshaw (Comr.)	Deed	134	369	220 Acres
1905	Henley		Ora		Alex & Elmedia Tucker	Deed	135	81	
1909	Henley	F.A.		S.A.	W.J. Jr. Armfield, et al	Deed	135	156	115 Acres
1893	Henley	E.B.			J.H. & M.E. Redding	Deed	136	115	65 Acres

GRANTEE Index to Real Estate Conveyances — Randolph County, N. C.

REG. U. S. PAT. OFFICE *Chas. McCall* County Indexes Since 1888 An Identifying Trade Mark

☞ Open at Proper Tab according to First Letter or Letters of Name and refer to Buff Sub-Index sheet for page reference.

COTT FAMILY NAME INDEX No. 1-SPLIT © 1969
Made by Cott Index Co., Columbus, Ohio
Sold by Comma Danieley, Raleigh, N.C.

Date of Inst.	GRANTEES				GRANTORS	Kind of Instrument	Book	Page	BRIEF DESCRIPTION FOR IDENTIFICATION ONLY CORRECTNESS NOT GUARANTEED
	SURNAME	GIVEN NAMES ABCDEFGHIJ	GIVEN NAMES KLMNO	GIVEN NAMES PQRSTUVWXYZ					
1909	Henley		Martha J.		I.C. & H. Isabella Clark	M/D	138	103	½ Acre
1910	Henley	E.M.			T. L. & S. L. Hinshaw	Deed	140	126	7.18 Acres
1910	Henley			P.H.	A.N. & M.M. Routh	Deed	140	238	Lot
1909	Henley		Jane		A. R. & Mattie Lowe	M/D	141	66	2 Acres CANCELLED
1910	Henley		Martha J.		J.F. & Hessie Allred	M/D	141	79	12 Acres
1910	Henley			R.B.	Wm. A. McPherson	M/D	141	115	77 Acres CANCELLED
1910	Henley		Ora		D.N. & Dora Hamilton	M/D	141	248	10 Acres CANCELLED
1894	Henley	Ellen			Elizabeth Clark	Deed	143	88	225 Acres
1909	Henley, et al			Susan R.	John T. Brittain (Comr.)	Deed	144	145	130 Acres
1913	Henley, et al	F.A.			B. H. & Margaret S. Lassiter	Option	144	581	97 Acres
1911	Henley		M.C.		G.B. & Ida J. Ferree	Deed	146	186	20 Acres
1907	Henley, et al			Susannah R.	D.B. & Mary Hinshaw	Deed	148	36	131½ Acres
1912	Henley			R.B.	R.C. & Mrs. R.C. Walker	M/D	149	214	42½ Acres CANCELLED
1912	Henley		Martha J.		Disa A. Gray	M/D	149	258	.3 Acre CANCELLED
1912	Henley		Levi		E.O. & S. L. Hussey	Deed	150	240	80 Acres
1910	Henley, et al			Susan R.	John T. & Va L. Brittain	Deed	152	147	18 Acres
1913	Henley	E.M.			P.H. & Mary J. Henley	Deed	152	286	5.07 Acres

GRANTEE Index to Real Estate Conveyances — Randolph County, N. C.

(P)

REG. U. S. PAT. OFFICE *Chas. M. Cobb* County Indexes Since 1888 An Identifying Trade Mark

Open at Proper Tab according to First Letter or Letters of Name and refer to Buff Sub-Index sheet for page reference.

COTT FAMILY NAME INDEX No. 1-SPLIT © 1949
Made by Cott Index Co., Columbus, Ohio
Sold By Comma Danieley, Raleigh, N.C.

Date of Inst.	GRANTEES			GRANTORS	Kind of Instrument	Book	Page	BRIEF DESCRIPTION FOR IDENTIFICATION ONLY CORRECTNESS NOT GUARANTEED
	SURNAME	GIVEN NAMES ABCDEFGHIJ	GIVEN NAMES JKLMNO					
1914	Henley	Edward M.		P.H. & Mary J. Henley	Deed	158	179	153.93 Acres
1886	Henley		John B.	M.C. Spoon	Deed	158	237	50 Acres
1883	Henley		John B.	Jas A. Spoon & Nancy J. (Admr)	Deed	159	62	7½ Acres
1916	Henley			Sallie I. Gurney N. Henley, et al	Deed	159	414	Town Lot
1914	Henley	E.M.	Lillie O.	Wm. T. & Bessie M. Ingle	M/D	160	113	131.94 Acres CANCELLED
1911	Henley		M.C.	Zell Brown	Deed	162	154	57 Acres
1906	Henley		M.M.-John B.	A.J. & Lindsey Ivans	Deed	164	143	41 Acres
1912	Henley	D.A.	M.C.	John B. & M.M. Henley	Deed	164	144	41 Acres
1916	Henley		M.C.-Nora W.	G.B. & Ida J. Ferree	Deed	166	280	91 Acres
1916	Henley			S.E. E.B. & Martha A. Henley	Deed	168	97	82 Acres
1916	Henley			S.E. D. B. & Allie W. McCrary	Deed	168	98	11 Acres
1918	Henley	E.M.	Lillie	P.L. & C. H. Henley	Deed	179	170	6½ Acres
1918	Henley			P.H. L.D. & Hattie Cox Burkhead	Deed	179	309	1 Acre
1918	Henley		Lizzie	A.R. & Mattie Lowe	M/D	175	209	1 Acre
1905	Henley		Martha Jane	John T. & Myrtie M. Moffitt	Deed	180	234	7½ Acres
1907	Henley		M. Jane	A.C. & Addie C. McAlister	Deed	180	235	2 Tracts
1919	Henley	Elizabeth		John M. & Estella Allred	M/D	184	235	1½ Acres

GRANTEE Index to Real Estate Conveyances — Randolph County, N. C.

REG. D. S. County Indexes Since 1888
PAT OFFICE *Chas. M. Cook* An Identifying Trade Mark

Open at Proper Tab according to First Letter or Letters of Name and refer to Buff Sub-Index sheet for page reference.

COTT FAMILY NAME INDEX No. 1-SPLIT © 1949
Made by Cott Index Co., Columbus, Ohio
Sold by Comma Danielely, Raleigh, N.C.

14

(Q)

Date of Inst.	GRANTEES			GRANTORS	Kind of Instrument	Book	Page	BRIEF DESCRIPTION FOR IDENTIFICATION ONLY CORRECTNESS NOT GUARANTEED
	SURNAME	GIVEN NAMES ABCDEFGHIJ	GIVEN NAMES KLMNO					
1919	Henley	George		J.P. Henley	Q.C. Deed	190	31	365 Acres
1919	Henley, et al	Alta		A. S. Pugh Estate	D/Land	48	157	710.95 Acres
1917	Henley	B. F.		N.P. Johnson	Deed	193	73	Town Lot
1911	Henley	B. F.		Martha J. Henley	Deed	193	74	13 Acres
1877	Henley	Erasmus B.		Abigail-Nathan P. Henley	Deed	199	20	75 Acres
1921	Henley	A.C.		Cornelia-J.W. Brower	Deed	202	391	Town Lot
1921	Henley		John	Earnest-Jennie Goss	M/D	196	567	12 Acres
1922	Henley		M.C.	Mary A.-W.A. Wood	Deed	206	174	40 Acres
1922	Henley		M.C.-Nora W.	Cora P.-W.R. Stoltz	M/D	185	106	91 Acres
1923	Henley		M.C.	Robert E. & Blanche Cagle	Deed	206	585	Lot
1923	Henley	A.C.		A.M.-Esther McRae	Deed	207	171	Lot
1923	Henley	A.C.		A.M.-Esther McRae	Deed	207	332	Lot
1924	Henley	Clyde-Faye		N.J.-T.J. Bankermyer	Deed	210	100	80 Acres
1923	Henley	C.B.	Lela	R.A.-Alice Stevens	Deed	215	447	1/4 Acre
1925	Henley, et al	E.L.		S.L.-Sarah Dorsett	M/D	219	3	90 Acres
1926	Henley		Wm. Penn	Miss Lizzie Henley	Deed	223	404	118 Acres
1926	Henley		M.C.	John T.-Virginia L. Brittian	Deed	223	570	Town Lots